

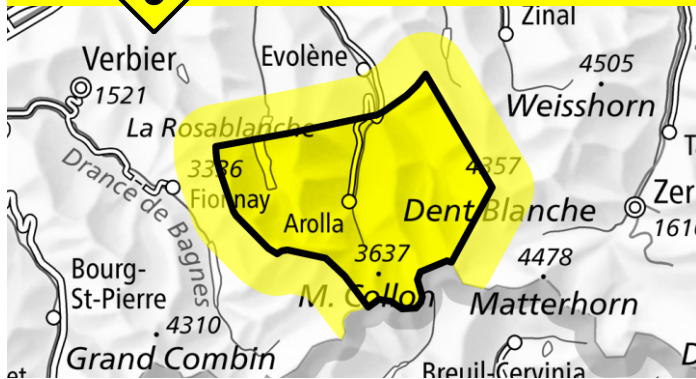
# Avalanche danger

Forecast through: 15.4.2026, 17:00 / Next update: 15.4.2026, 17:00



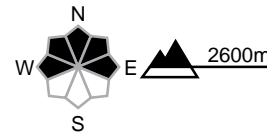
Dry avalanches, whole day

**Moderate (2+)**



**Wind slab, Persistent weak layers**

**Avalanche prone locations**



**Danger description**

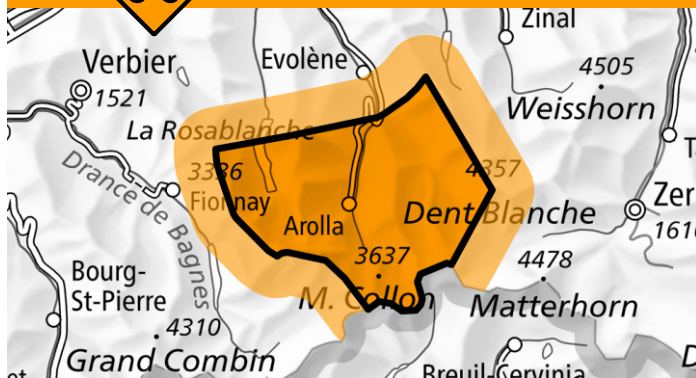
As a consequence of new snow and southerly wind, sometimes avalanche prone wind slabs formed in the last two days at elevated altitudes. In isolated cases dry avalanches can also be released in the old snowpack and reach large size.

The number and size of avalanche prone locations will increase in the high Alpine regions.



Wet-snow avalanches, as the day progresses

**Considerable (3)**



**Wet snow**


As the day progresses as a consequence of warming during the day and solar radiation there will be an increase in the danger of wet avalanches. In the regions where the outgoing longwave radiation during the night is reduced the danger will increase more quickly.

Caution is to be exercised in particular on steep east, south and west facing slopes between approximately 2000 and 2800 m, as well as on steep north facing slopes below approximately 2400 m. Wet avalanches can be released by people. Isolated whumpfung sounds and penetration of the old snow cover can indicate the danger. Avalanches can reach large size.


Backcountry tours and ascents to alpine cabins should be started early and concluded timely.

Danger levels

 1 low

 2 moderate

 3 considerable  4 high

 5 very high

