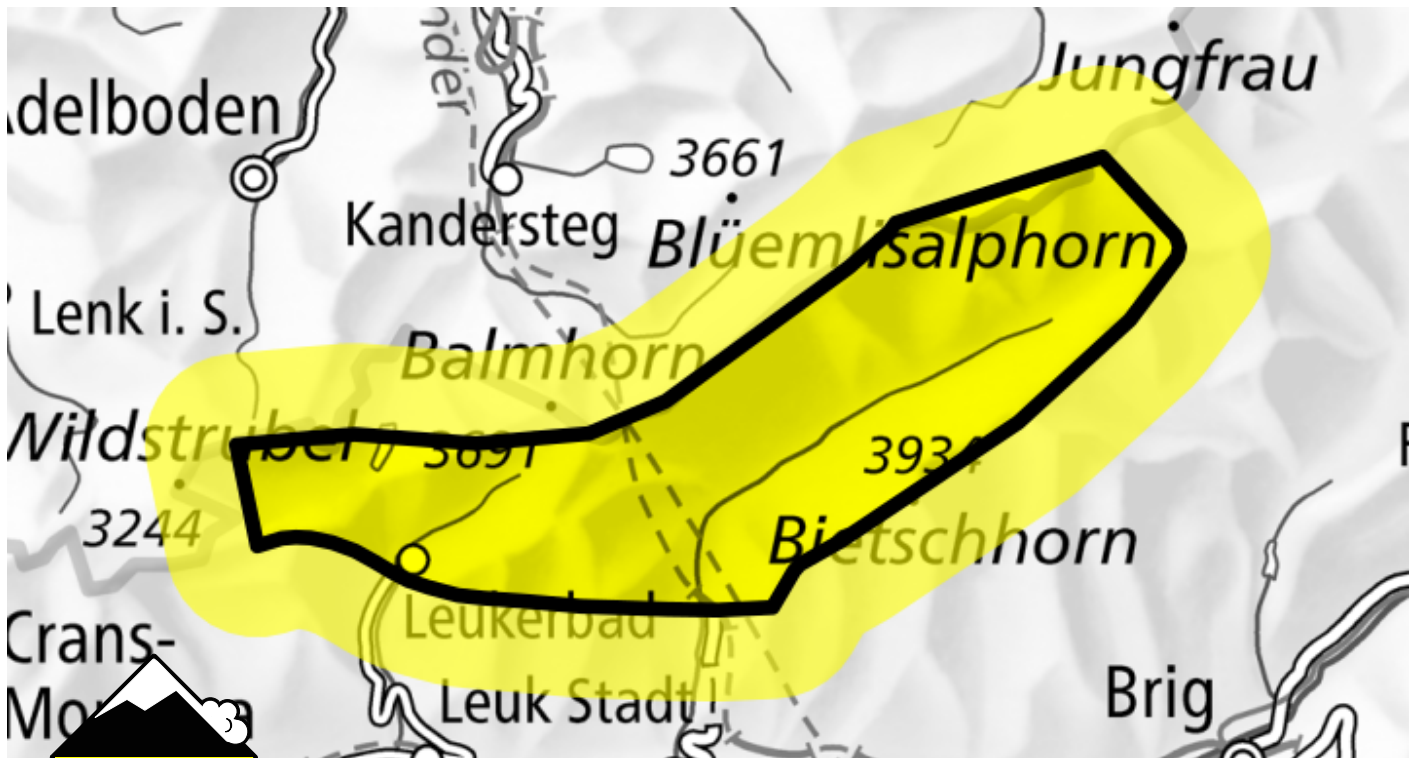


# Avalanche danger

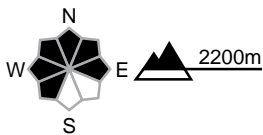
Forecast through: 1.4.2025, 17:00 / Next update: 1.4.2025, 08:00



**Moderate (2=)**

## Wind slab

### Avalanche prone locations Danger description



The more recent wind slabs are in some cases prone to triggering. They are rather small. The avalanche prone locations are to be found in particular adjacent to ridgelines and in gullies and bowls. The wind slabs are to be evaluated with care and prudence in steep terrain.


**Moderate (2)**

## Wet snow, Gliding snow


As a consequence of warming during the day and solar radiation medium-sized and, in isolated cases, large wet and gliding avalanches are possible. This applies especially on steep sunny slopes below approximately 2600 m, as well as on steep shady slopes below approximately 2200 m.

Danger levels

 1 low

 2 moderate

 3 considerable  4 high

 5 very high

