

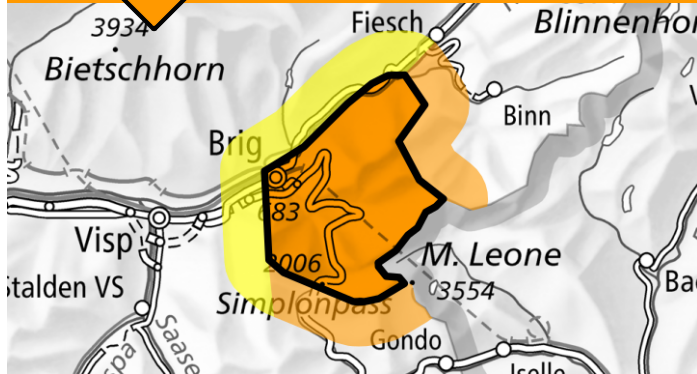
# Avalanche danger

Forecast through: 15.4.2026, 17:00 / Next update: 15.4.2026, 17:00



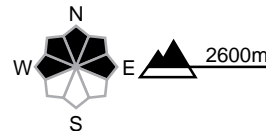
Dry avalanches, whole day

Considerable (3-)



**New snow, Persistent weak layers**

**Avalanche prone locations**



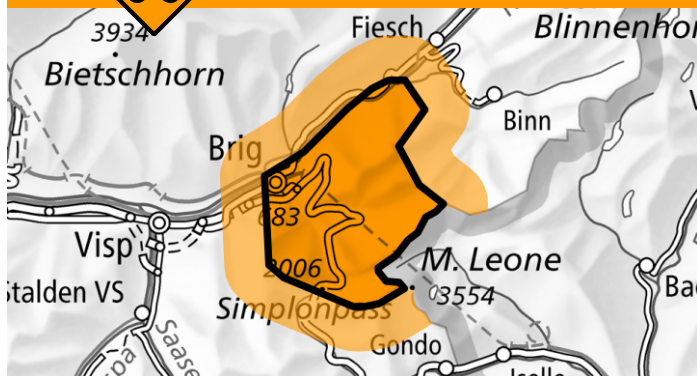
**Danger description**

The new snow and wind slabs are in some cases still prone to triggering. Single winter sport participants can release avalanches. In some places avalanches can also be triggered in deep layers and reach large size. The number and size of avalanche prone locations will increase in the high Alpine regions. Backcountry touring calls for experience in the assessment of avalanche danger.



Wet-snow avalanches, as the day progresses

Considerable (3)



**Wet snow**

As the day progresses as a consequence of warming during the day and solar radiation there will be an increase in the danger of wet avalanches. In the regions where the outgoing longwave radiation during the night is reduced the danger will increase more quickly. Caution is to be exercised in particular on steep east, south and west facing slopes between approximately 2000 and 2800 m, as well as on steep north facing slopes below approximately 2400 m. Wet avalanches can be released by people. Isolated whumpfung sounds and penetration of the old snow cover can indicate the danger. Avalanches can reach large size. Backcountry tours and ascents to alpine cabins should be started early and concluded timely.

Danger levels

1 low

2 moderate

3 considerable

4 high

5 very high

