

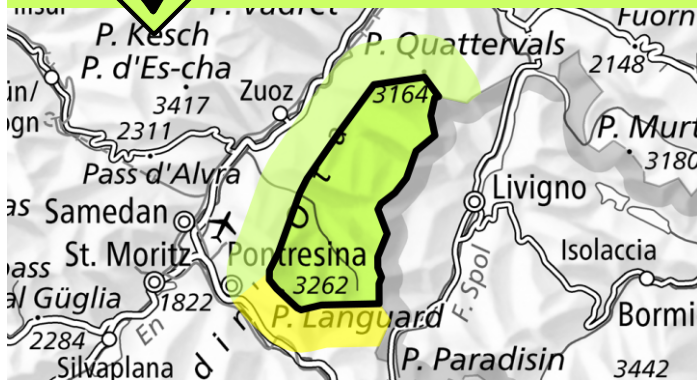
Avalanche danger

Forecast through: 5.5.2026, 17:00 / Next update: 5.5.2026, 17:00



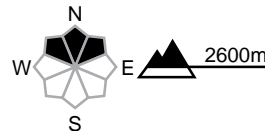
Dry avalanches, whole day

Low (1)



No distinct avalanche problem

Avalanche prone locations



Danger description

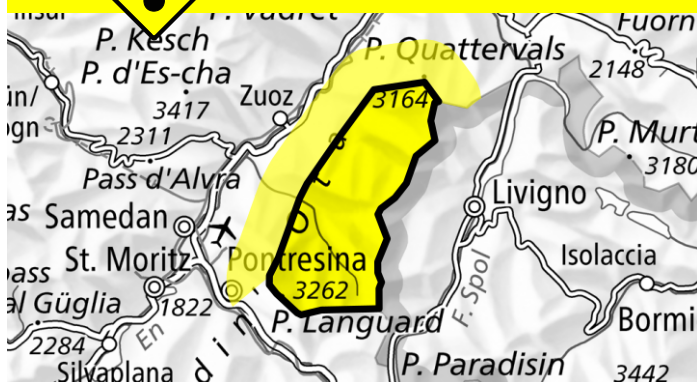
Dry avalanches can in isolated cases be released in near-surface layers. This applies in particular on extremely steep north facing slopes in high Alpine regions. Mostly the avalanches are small. Apart from the danger of being buried, restraint should be exercised as well in view of the danger of avalanches sweeping people along and giving rise to falls.

The Avalanche Warning Service currently has only a small amount of information that has been collected in the field, so that the avalanche danger should be investigated especially thoroughly in the relevant locality.



Wet-snow avalanches, as the day progresses


Moderate (2)




Wet snow

The surface of the snowpack will only just freeze. As a consequence of warming during the day natural wet avalanches are possible. This applies in particular on steep north facing slopes between approximately 2200 and 2600 m, but in isolated cases also on very steep east and west facing slopes between approximately 2500 and 3000 m. Mostly avalanches are medium-sized. Backcountry tours and ascents to alpine cabins should be started early and concluded timely.

Danger levels

 1 low

 2 moderate

 3 considerable  4 high

 5 very high

